



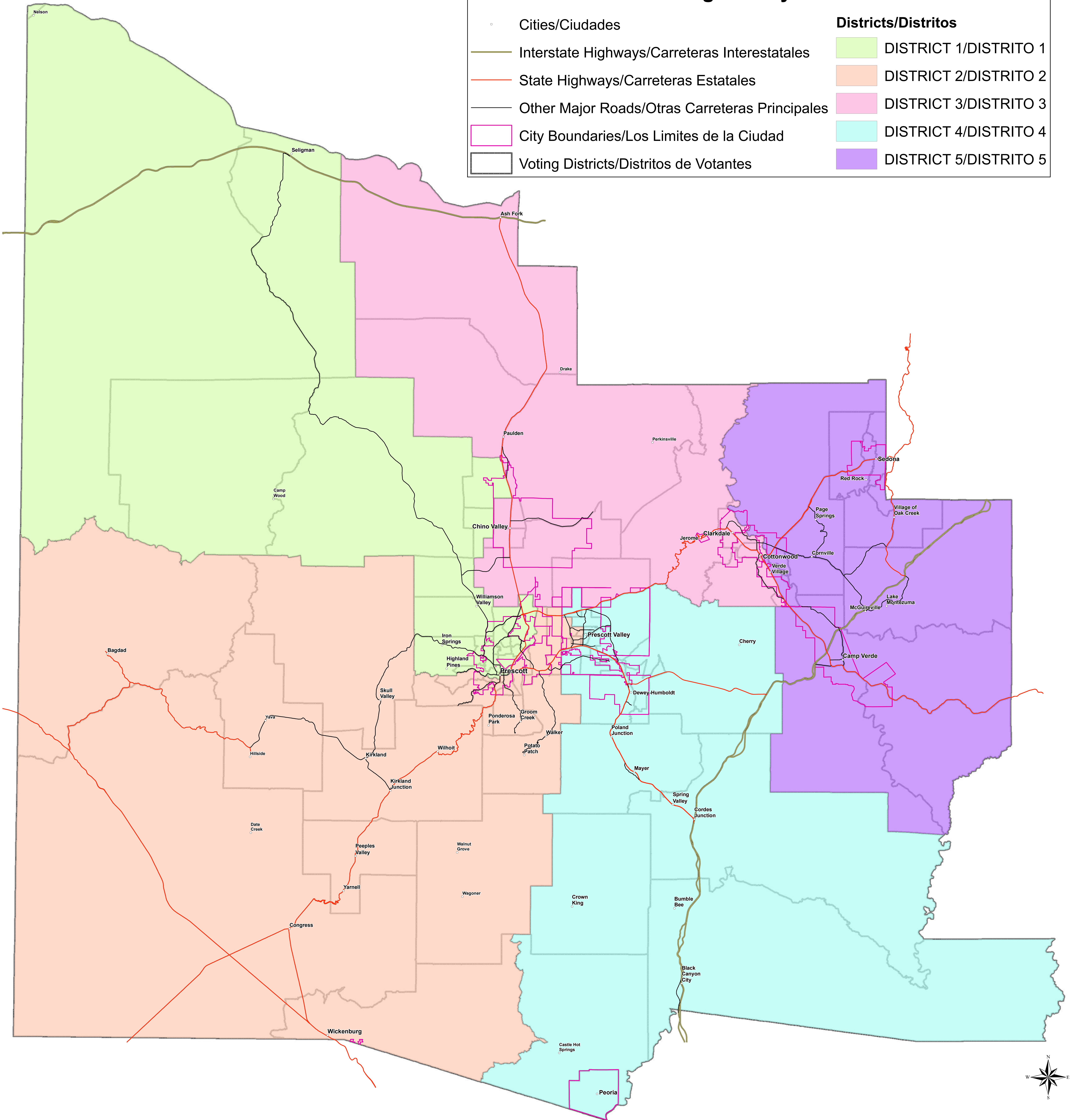
Supervisor Districts/Distritos de Supervisores

Map D/Mapa D



Legend/Leyenda

| | |
|--|----------------------------|
| ○ Cities/Ciudades | Districts/Distritos |
| — Interstate Highways/Carreteras Interestatales | ■ DISTRICT 1/DISTRITO 1 |
| — State Highways/Carreteras Estatales | ■ DISTRICT 2/DISTRITO 2 |
| — Other Major Roads/Otras Carreteras Principales | ■ DISTRICT 3/DISTRITO 3 |
| □ City Boundaries/Los Limites de la Ciudad | ■ DISTRICT 4/DISTRITO 4 |
| □ Voting Districts/Distritos de Votantes | ■ DISTRICT 5/DISTRITO 5 |



| District/Distrito | Population/Poblacion | Deviation/Desviacion | % Deviation/% Desviacion | Sq Miles/Millas Cuadradas |
|-----------------------|----------------------|----------------------|--------------------------|---------------------------|
| District 1/Distrito 1 | 41,689 | -518 | -1.23% | 1939 |
| District 2/Distrito 2 | 42,332 | 125 | -0.3% | 2596 |
| District 3/Distrito 3 | 41,603 | -604 | -1.43% | 1047 |
| District 4/Distrito 4 | 43,165 | 958 | -2.27% | 1615 |
| District 5/Distrito 5 | 42,244 | 37 | 0.09% | 933 |